



City of Des Moines

Comprehensive Plan

Preferred Land Use

RESIDENTIAL

- MF - Multifamily
- PR-R - Pacific Ridge Residential
- SF - Single Family
- T - Townhome
- TC-R - Transit Community Residential
- TC-T - Transit Community Townhome

COMMERCIAL


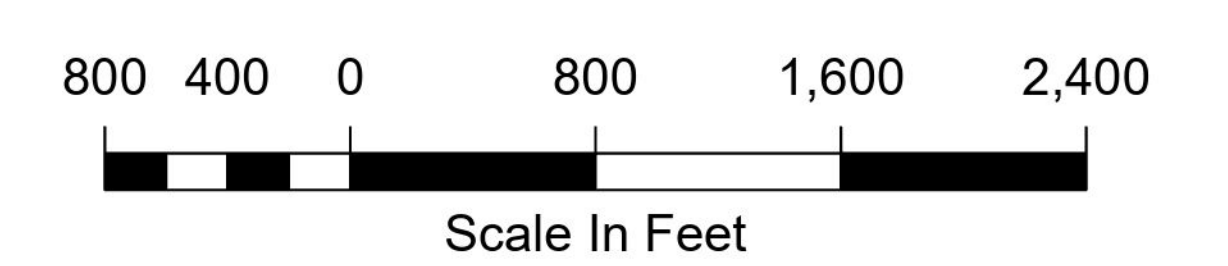
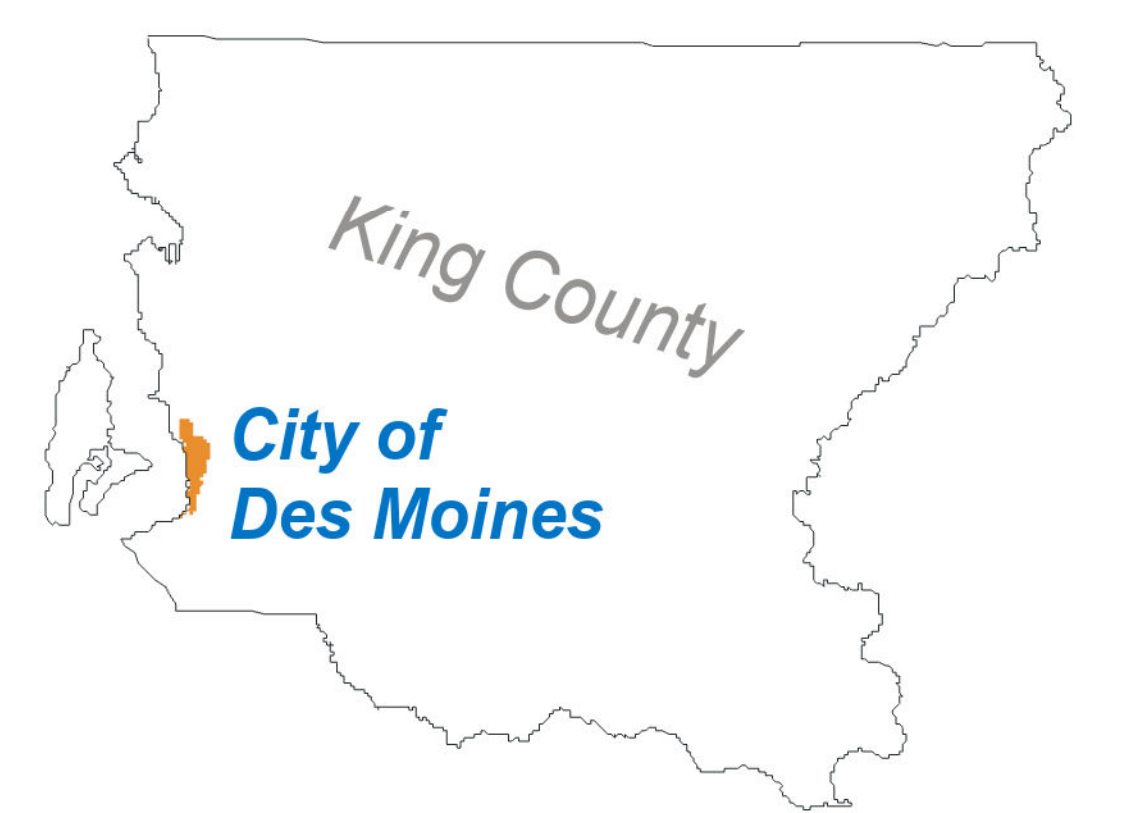
- BP - Business Park
- COM - Commercial
- IC - Institutional Campus
- PARK - Park
- PF - Public Facility
- PR-C - Pacific Ridge Commercial
- PR-M - Pacific Ridge Mixed
- TC-M - Transit Community Mixed
- Innovation District
- Des Moines City Limits
- Streams
- Neighborhood Planning Areas
- Planned Unit Development

CITY OF DES MOINES
COMPREHENSIVE PLAN MAP SERIES
 This map series is intended for general planning purposes related to the City of Des Moines Comprehensive Plan.

Enacting Ordinances

ORDINANCE, YEAR

- Ord. 1775, 2023
- Ord. 1731, 2019
- Ord. 1712, 2018
- Ord. 1664, 2016
- Ord. 1623, 2015
- Ord. 1551, 2012
- Ord. 1528, 2011
- Ord. 1499, 2010
- Ord. 1469, 2009
- Ord. 1425, 2008
- Ord. 1376, 2006
- Ord. 1232, 2003
- Ord. 1265, 2000
- Ord. 1238, 1999
- Ord. 1176, 1996
- Ord. 1160, 1995



Planning, Building & Public Works

21630 11th Ave S, Suite D
 Des Moines, WA 98198-6398
 PHONE: (206) 870-7576 * FAX: (206) 870-6544
 WEB: <http://www.desmoineswa.gov>

Map Generated: Dec 21, 2023
 ©2023 City of Des Moines GIS
 File: CompPlan.mxd

